

## FILE NOTE

Project: Sandleheath Neighbourhood Plan  
 Ref: 4024\_  
 Date: 3<sup>rd</sup> March 2025

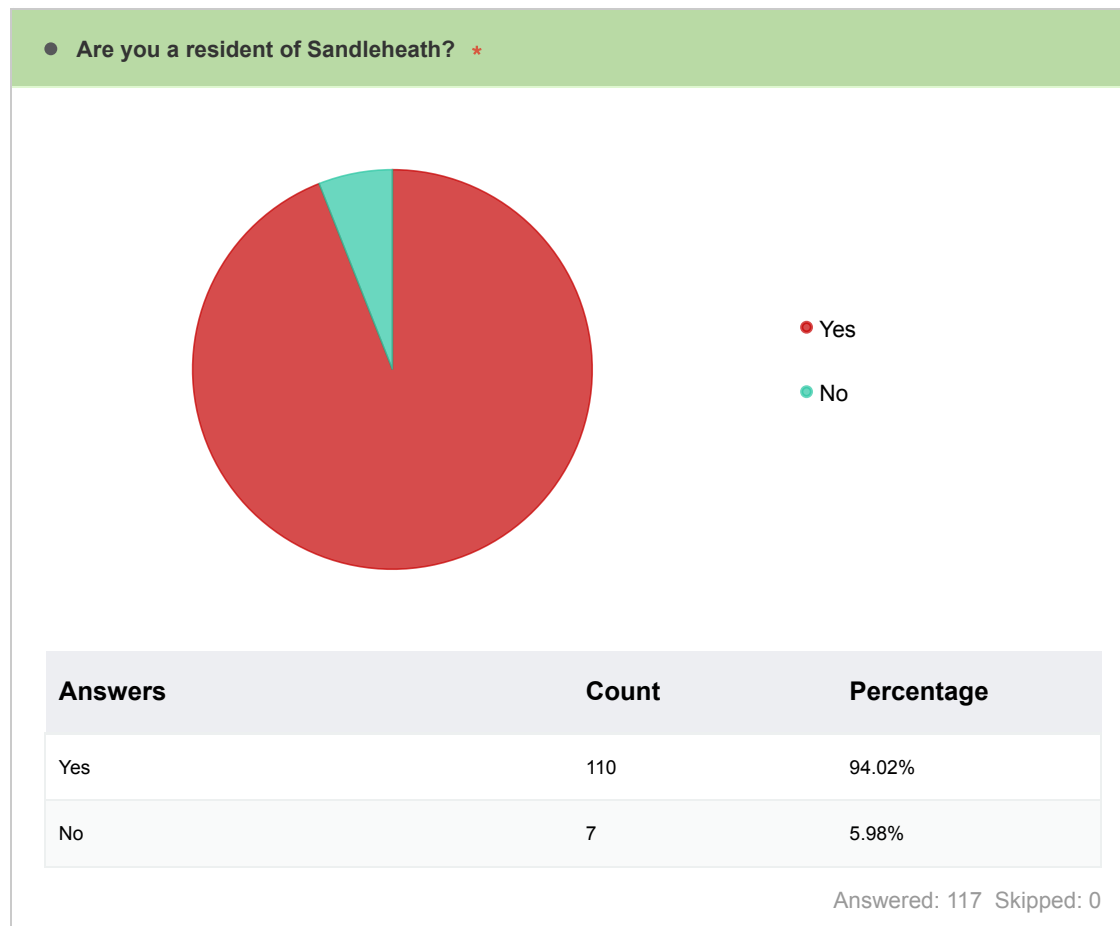
Circulation: Steering Group, Parish Clerk

### Site Options Community Engagement.

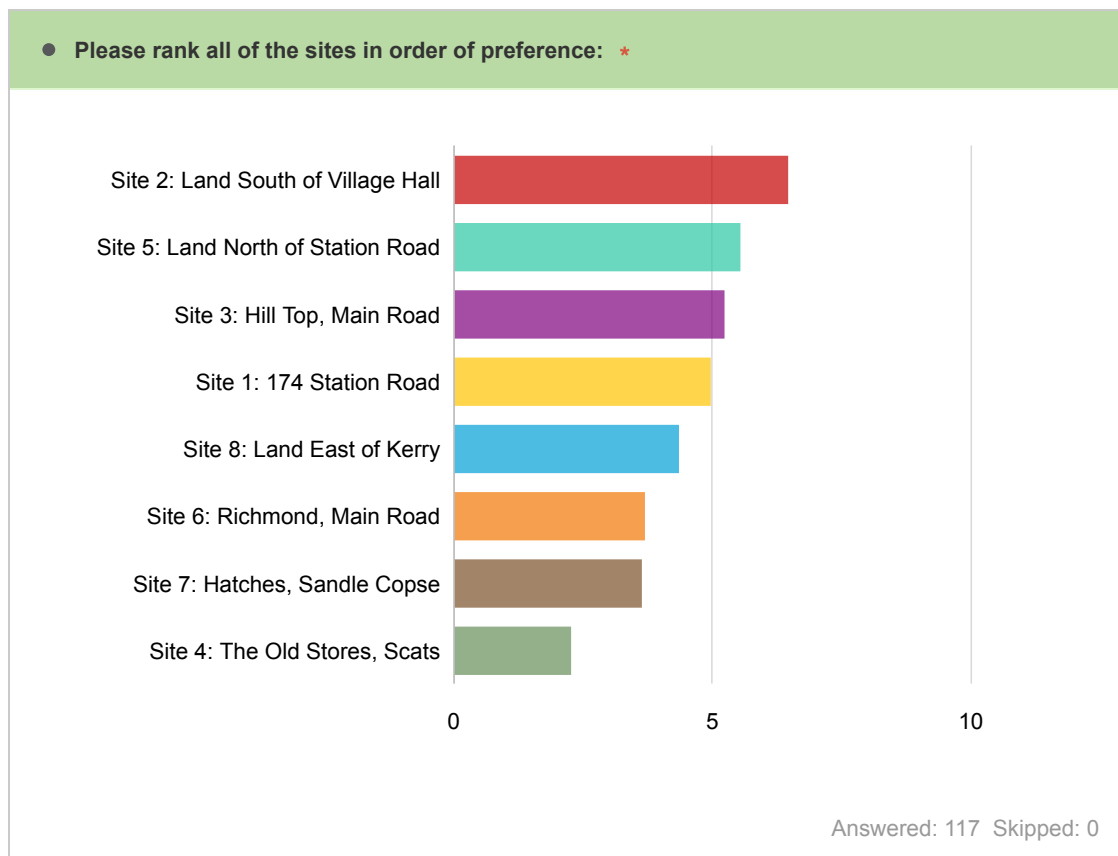
There were 117 responses to the early engagement. Please note one of these was completed as a “test”. 2n responses were submitted via email and have been manually uploaded to the survey website.

Only 7 respondents were not resident within the parish. Of those 7, 1 did not state their connection to the parish, 1 was a “test”, 1 was the Tennis Club and 4 had a family connection to the village.

#### Tell us about yourself



## Site preferences

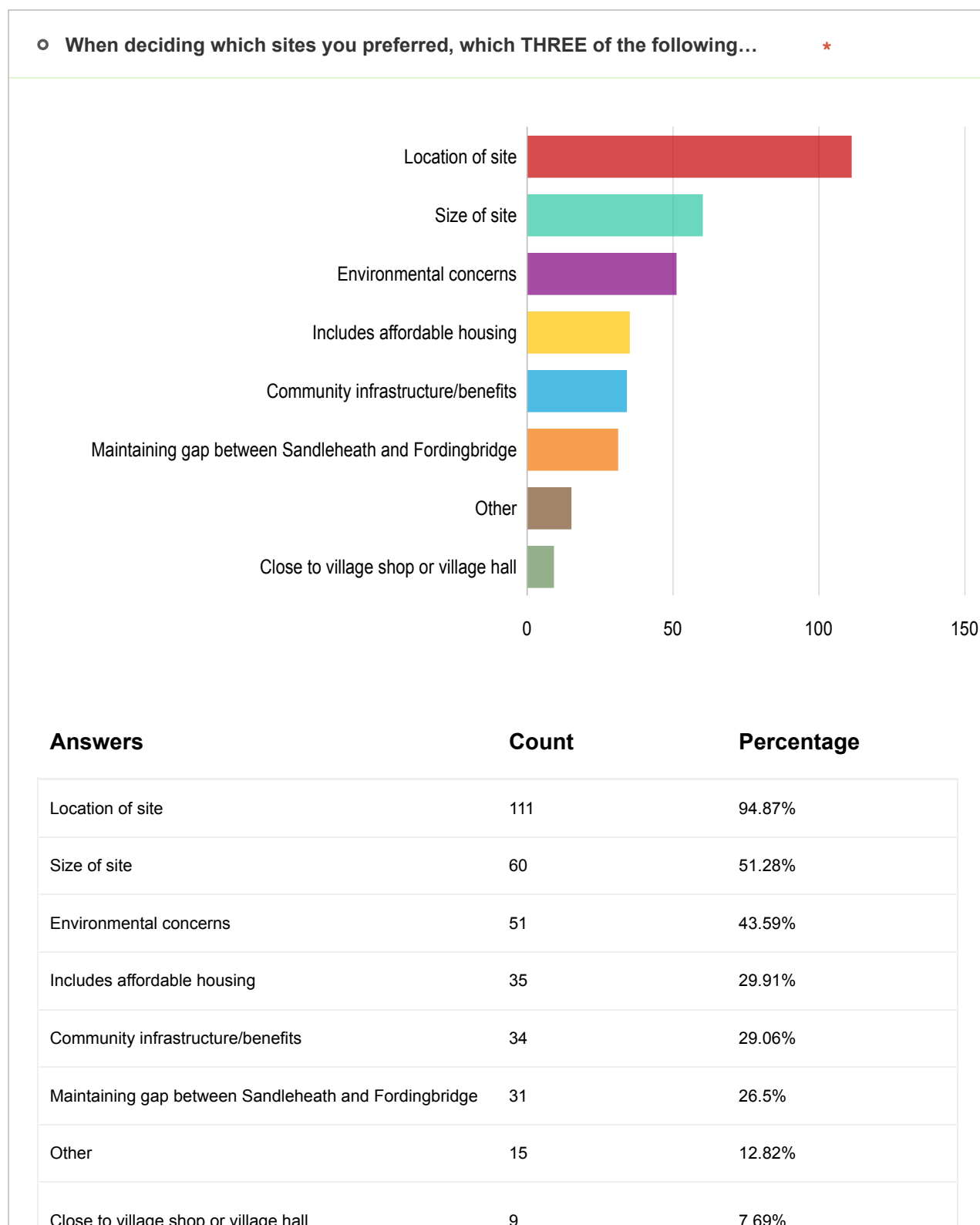


The rankings for the 8 sites are listed above. The breakdown of choices is below, detailing the number of people (also translated as a percentage) who chose each site as 1st choice, 2<sup>nd</sup> choice etc...

RANK	LOCATION	1	2	3	4	5	6	7	8
1	Site 2: Land South of Village Hall	42.74%	21.37%	11.97%	9.4%	3.42%	3.42%	2.56%	5.13%
		50	25	14	11	4	4	3	6
2	Site 5: Land North of Station Road	17.95%	25.64%	17.95%	8.55%	10.26%	5.13%	7.69%	6.84%
		21	30	21	10	12	6	9	8
3	Site 3: Hill Top, Main Road	15.38%	11.97%	11.97%	20.51%	24.79%	10.26%	5.13%	0%
		18	14	14	24	29	12	6	0
4	Site 1: 174 Station Road	16.24%	11.11%	17.09%	17.95%	7.69%	10.26%	13.68%	5.98%
		19	13	20	21	9	12	16	7
5	Site 8: Land East of Kerry Gardens	1.71%	13.68%	17.09%	14.53%	13.68%	19.66%	15.38%	4.27%
		2	16	20	17	16	23	18	5
6	Site 6: Richmond, Main Road	1.71%	7.69%	10.26%	15.38%	12.82%	21.37%	15.38%	15.38%
		2	9	12	18	15	25	18	18
7	Site 7: Hatches, Sandle Copse	2.56%	5.13%	10.26%	11.11%	19.66%	16.24%	25.64%	9.4%
		3	6	12	13	23	19	30	11
8	Site 4: The Old Stores, Scats Lane	1.71%	3.42%	3.42%	2.56%	7.69%	13.68%	14.53%	52.99%
		2	4	4	3	9	16	17	62

The next question asked respondents to consider the three most important factors to them when deciding how to allocate sites.

### Site preferences



The final section asked for comments on the individual sites. This is included as a raw data download, provided as an excel spreadsheet, so the Steering Group can analyse the responses. None of the information provided includes personal data which can identify any respondent, so can be published in due course.